





PIANO DI RISCHIO Comune di Grassobbio

TAVOLA 3
INDIVIDUAZIONE DELLE AREE DEL *THIRD PARTY RISK ASSESSMENT*

1:5000

Legenda
CURVE ISORISCHIO

-  Rischio Individuale RI < 10E-04
-  Rischio Individuale RI < 10E-05
-  Rischio Individuale RI < 10E-06
-  Confine Comune di Grassobbio

